




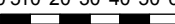


# Gordon Park Estate McIntosh/Ansell Grant Conservation Area C15 (KLEP 2015)

The Gordon Park Estate McIntosh/Ansell Grant Conservation Area Conservation Area has historic significance as the part of the 1823 Ansell 40 acre land grant purchased by McIntosh and the late nineteenth century subdivision of Gordon Park Estate evident in McIntosh Street. The area is aesthetically significant for its intact Inter-war houses representing a mix of styles from the Inter-war period.



<b>Legend</b>  Heritage Item - General  Heritage Conservation Area  Property Boundaries	 Date: 2/04/2019	
	0 510 20 30 40 50 60  Metres	
Note: this is indicative only and should be verified against the relevant Local Environmental Plan Heritage Map.		