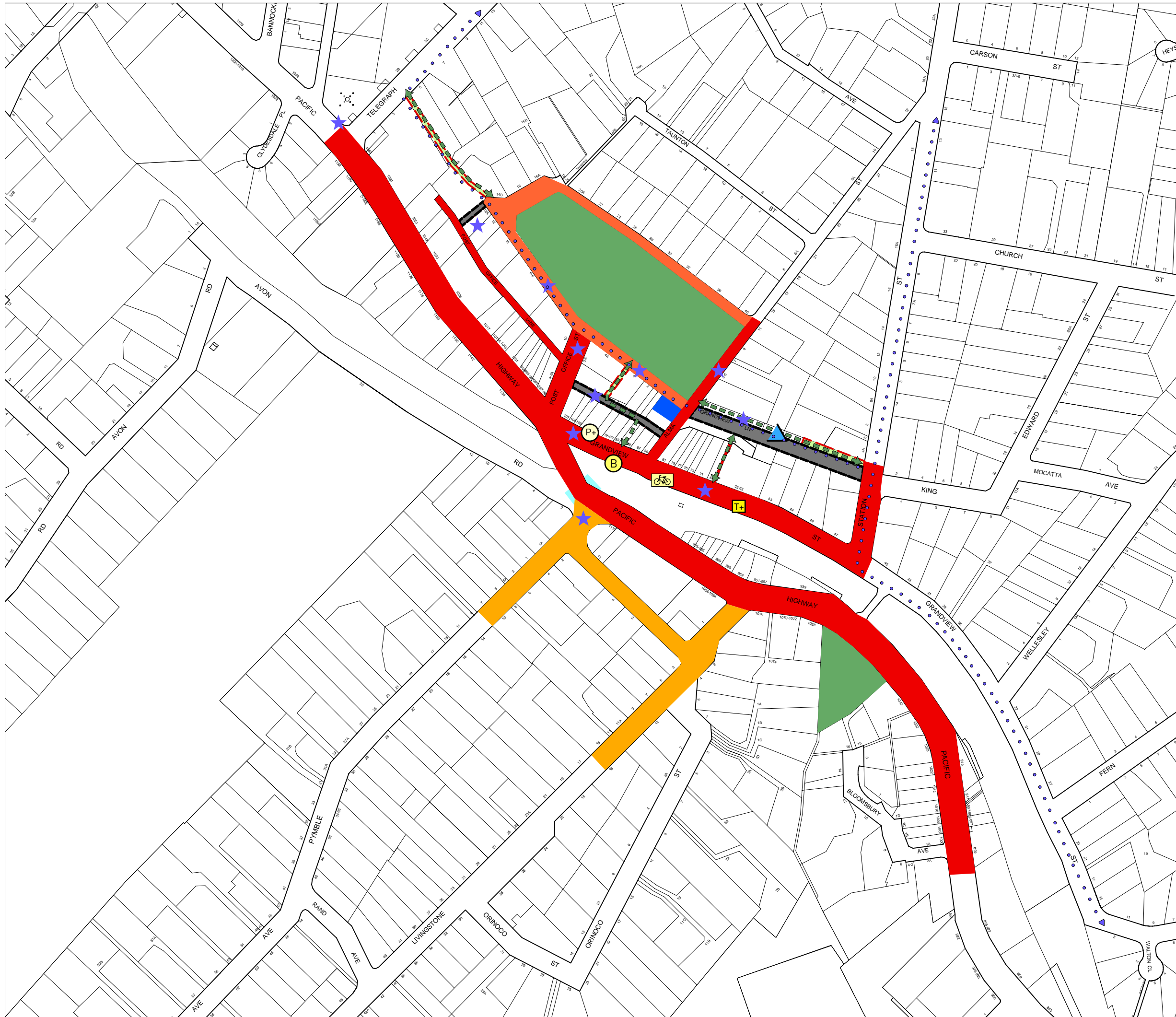


# TOWN CENTRES FACILITIES PLAN - PYMBLE







Issued - July 2008




## OPEN SPACE

 IMPROVEMENTS TO EXISTING PARKS AND OPEN SPACE



## PUBLIC DOMAIN

-  RETAIL / COMMERCIAL STREETSCAPE IMPROVEMENTS  
PAVING, STREET TREES, UNDERGROUND POWERLINES, STREET FURNITURE, LIGHTING
-  RESIDENTIAL STREETSCAPE IMPROVEMENTS  
PAVING, STREET TREES, UNDERGROUND POWERLINES, STREET FURNITURE, LIGHTING
-  PARKSIDE STREETSCAPE IMPROVEMENTS  
PAVING, STREET TREES, UNDERGROUND POWERLINES, STREET FURNITURE, LIGHTING
-  PEDESTRIAN CONNECTIONS-IMPROVEMENTS TO EXISTING, OR NEW
-  IMPROVEMENTS TO EXISTING PEDESTRIAN UNDERPASS
-  STORMWATER TREATMENT - HARVESTING / DETENTION






## COMMUNITY

 NEW AND/OR IMPROVED COMMUNITY FACILITIES

## TRAFFIC

-  MODIFICATIONS TO EXISTING ROADS AND TRAFFIC FLOW
-  NEW ACCESS ROADS / LANES

## TRANSPORT

-  PARKING ADDED
-  PARKING RELOCATED
-  NEW TAXI RANK
-  NEW BUS STOP
-  BICYCLE PARKING AND CYCLEWAY