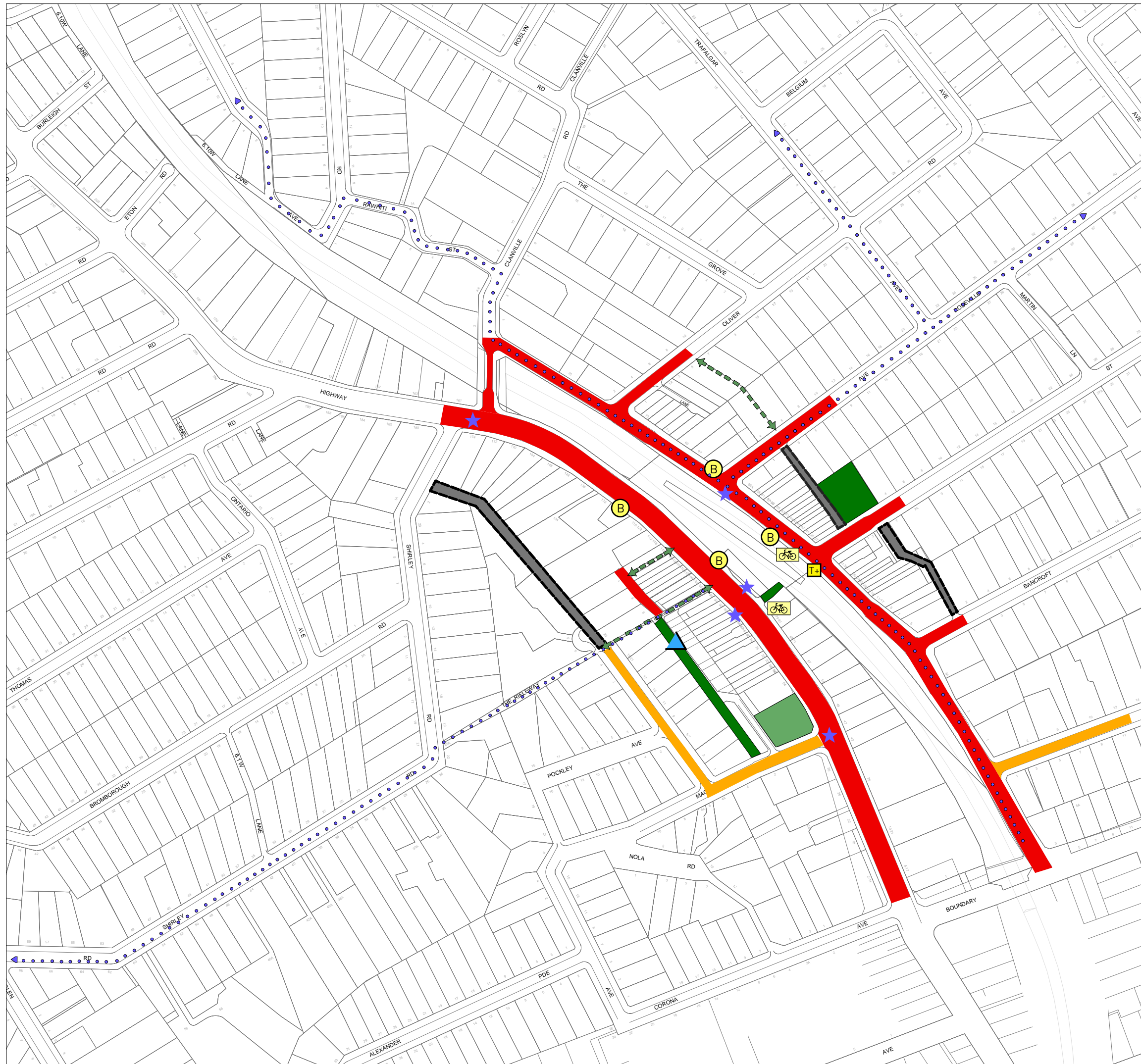




TOWN CENTRES FACILITIES PLAN - ROSEVILLE

Issued - July 2008








OPEN SPACE

-  ACQUISITION OF LAND FOR LOCAL OPEN SPACE
-  IMPROVEMENTS TO EXISTING PARKS AND OPEN SPACE






PUBLIC DOMAIN

-  RETAIL / COMMERCIAL STREETScape IMPROVEMENTS
PAVING, STREET TREES, UNDERGROUND POWERLINES, STREET FURNITURE, LIGHTING
-  RESIDENTIAL STREETScape IMPROVEMENTS
PAVING, STREET TREES, UNDERGROUND POWERLINES, STREET FURNITURE, LIGHTING
-  IMPROVEMENTS TO CIVIC SPACES
-  PEDESTRIAN CONNECTIONS-IMPROVEMENTS TO EXISTING, OR NEW
-  STORMWATER TREATMENT - HARVESTING / DETENTION

TRAFFIC

-  NEW SIGNALS
-  REMOVAL OF SIGNALS
-  NEW PEDESTRIAN ACTIVATED SIGNALS
-  NEW ROUNDABOUT
-  MODIFICATIONS TO EXISTING ROADS AND TRAFFIC FLOW
-  NEW ACCESS ROADS

TRANSPORT

-  PARKING ADDED
-  PARKING RELOCATED
-  NEW TAXI RANK
-  NEW BUS STOPS
-  BICYCLE PARKING AND CYCLEWAY