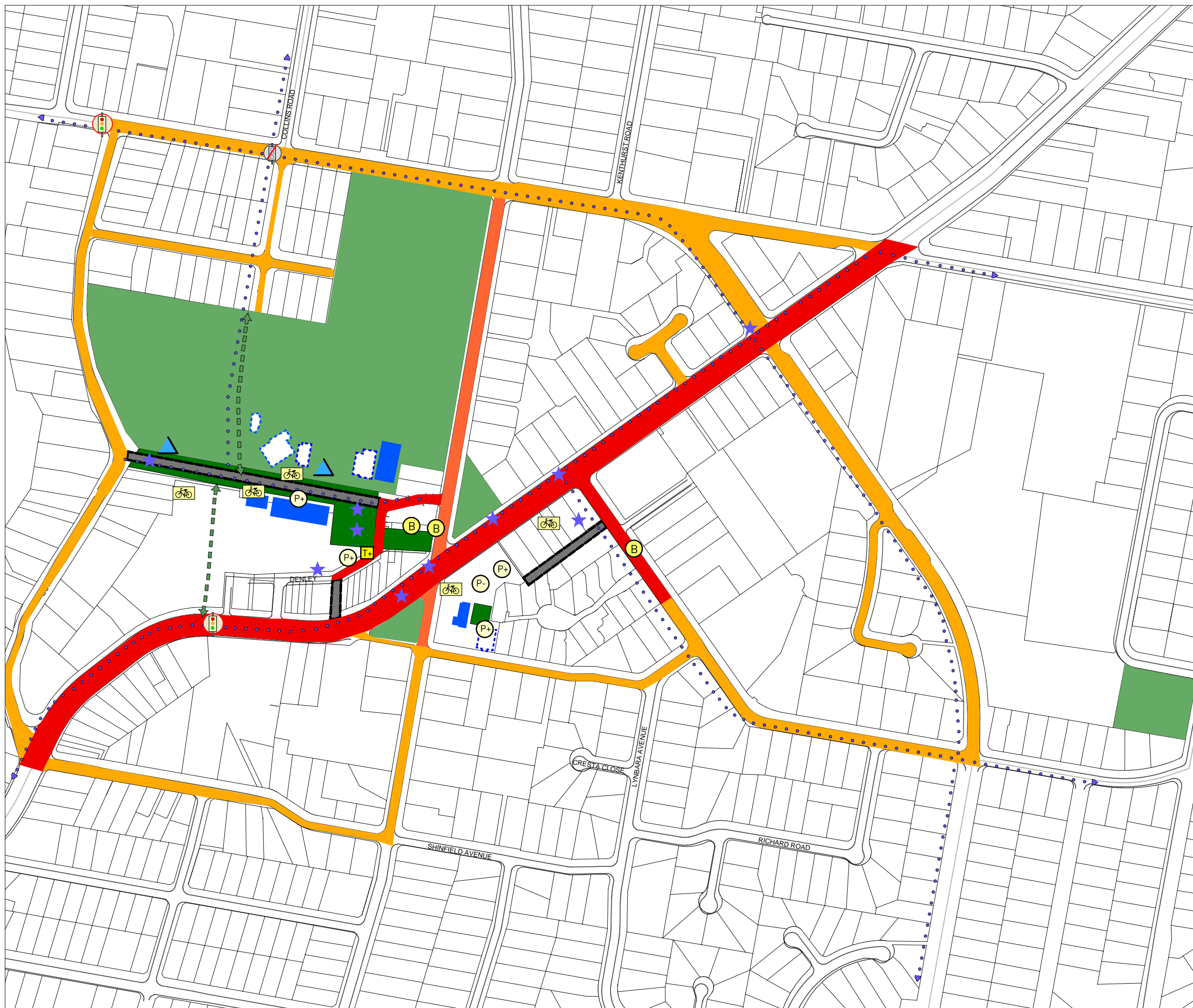




TOWN CENTRES FACILITIES PLAN - ST IVES






Issued - July 2008





OPEN SPACE

-  IMPROVEMENTS TO EXISTING PARKS AND OPEN SPACE
-  NEW CIVIC SPACES







PUBLIC DOMAIN

-  RETAIL / COMMERCIAL STREETSCAPE IMPROVEMENTS
PAVING, STREET TREES, UNDERGROUND POWERLINES, STREET FURNITURE, LIGHTING
-  RESIDENTIAL STREETSCAPE IMPROVEMENTS
PAVING, STREET TREES, UNDERGROUND POWERLINES, STREET FURNITURE, LIGHTING
-  CIVIC STREETSCAPE IMPROVEMENTS
PAVING, STREET TREES, UNDERGROUND POWERLINES, STREET FURNITURE, LIGHTING
-  PEDESTRIAN CONNECTIONS-IMPROVEMENTS TO EXISTING, OR NEW
-  STORMWATER TREATMENT - HARVESTING / DETENTION






COMMUNITY

-  NEW AND/OR IMPROVED COMMUNITY FACILITIES
-  RELOCATION OF EXISTING COMMUNITY FACILITIES

TRAFFIC

-  NEW SIGNALS
-  REMOVAL OF SIGNALS
-  NEW PEDESTRIAN ACTIVATED SIGNALS
-  NEW ROUNDABOUT
-  MODIFICATIONS TO EXISTING ROADS AND TRAFFIC FLOW
-  NEW ACCESS ROADS / LANES

TRANSPORT

-  PARKING ADDED
-  PARKING RELOCATED
-  NEW TAXI RANK
-  NEW BUS STOPS
-  BICYCLE PARKING AND CYCLEWAY